





Referencias

-  Areas Servida Agua
-  Manzanero

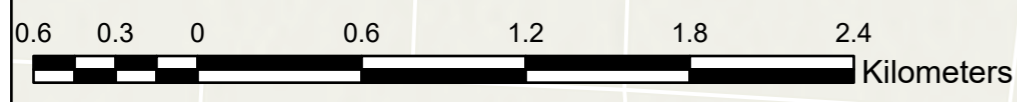
**Area Servida Agua
Año 2022**

Galvez



Región ASSA: **Norte**

Escala: **1:18,000** | **ENERO 2023** | Documento: 1/1



Esri, HERE, Garmin, Foursquare, METI/NASA, USGS; Sources: Esri, Airbus DS, USGS, NGA, NASA, CGIAR, N Robinson, NCEAS, NLS, OS, NMA, Geodastystrelsen, Rijkswaterstaat, GSA, Geoland, FEMA, Intermap and the GIS user community